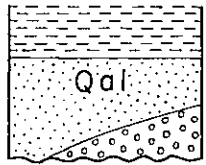

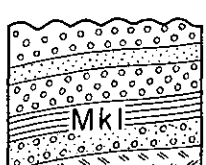
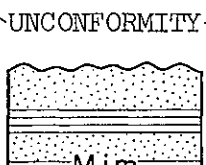

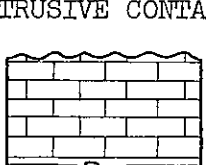



## GEOLOGIC COLUMN AND UNIT DESCRIPTION

AGE	ROCK UNIT	LITHOLOGY; THICKNESS WHERE KNOWN	UNIT DESCRIPTION
QUATERNARY	Alluvium		Sand, clay and gravel; less than 15 meters thick
	~ UNCONFORMITY ~		
TERTIARY	Neogene(?) basalt		Olivine-augite basalt
	~ EFFUSIVE CONTACT ~		
MESOZOIC	Lower Cretaceous formation		Conglomerate, sandstone, shale and tuff; thickness unknown
	~ UNCONFORMITY ~		
	Middle-Lower Jurassic formation		Sandstone, shale, conglomerate and coal; thickness unknown
	~ UNCONFORMITY ~		
PALEOZOIC	Pre-Jurassic granite		Biotite granite, two-mica granite and aplite
	~ INTRUSIVE CONTACT ~		
	Middle Paleozoic formation		Limestone and phyllitic slate; thickness unknown
PRECAMBRIAN(?)	~ UNCONFORMITY ~		
	Precambrian(?) granite gneiss		Biotite orthogneiss, biotite schist and augengneiss
( Column not drawn to scale )			

### REFERENCES

- Geological Institute, South Manchuria Railway Co., 1938, Geological map of Manchuria, scale 1:1,000,000.
- HARAGUCHI, Kuman, and others, 1937, Geology and geography of northwestern Manchuria: Geol. Inst., S. Manchuria Ry. Co.
- SAITŌ, Rinji, compiler, 1940, Geological map of Manchuria and adjacent areas, scale 1:3,000,000: Manchoukuo Geol. Inst.
- YAMASHIMA, Sadao, 1935, Geology of the northern part of the Great Hsing-an Range: Shina Kōgyō Jihō (Manchuria Geol. and Mining Rev.), no. 83, Geol. Inst., S. Manchuria Ry. Co.
- NALIVKIN, D. N., editor, 1955, Geological map of U.S.S.R., scale 1:5,000,000: U.S.S.R. Ministry of Geology.